

2020 BAYVIEW



MACKINAC RACE

JULY 11TH, 2020

Weather Briefing
Saturday Morning Update

For sheets covering
islands in Lake Erie
refer to Sheet 26. 27

LakeErieWX

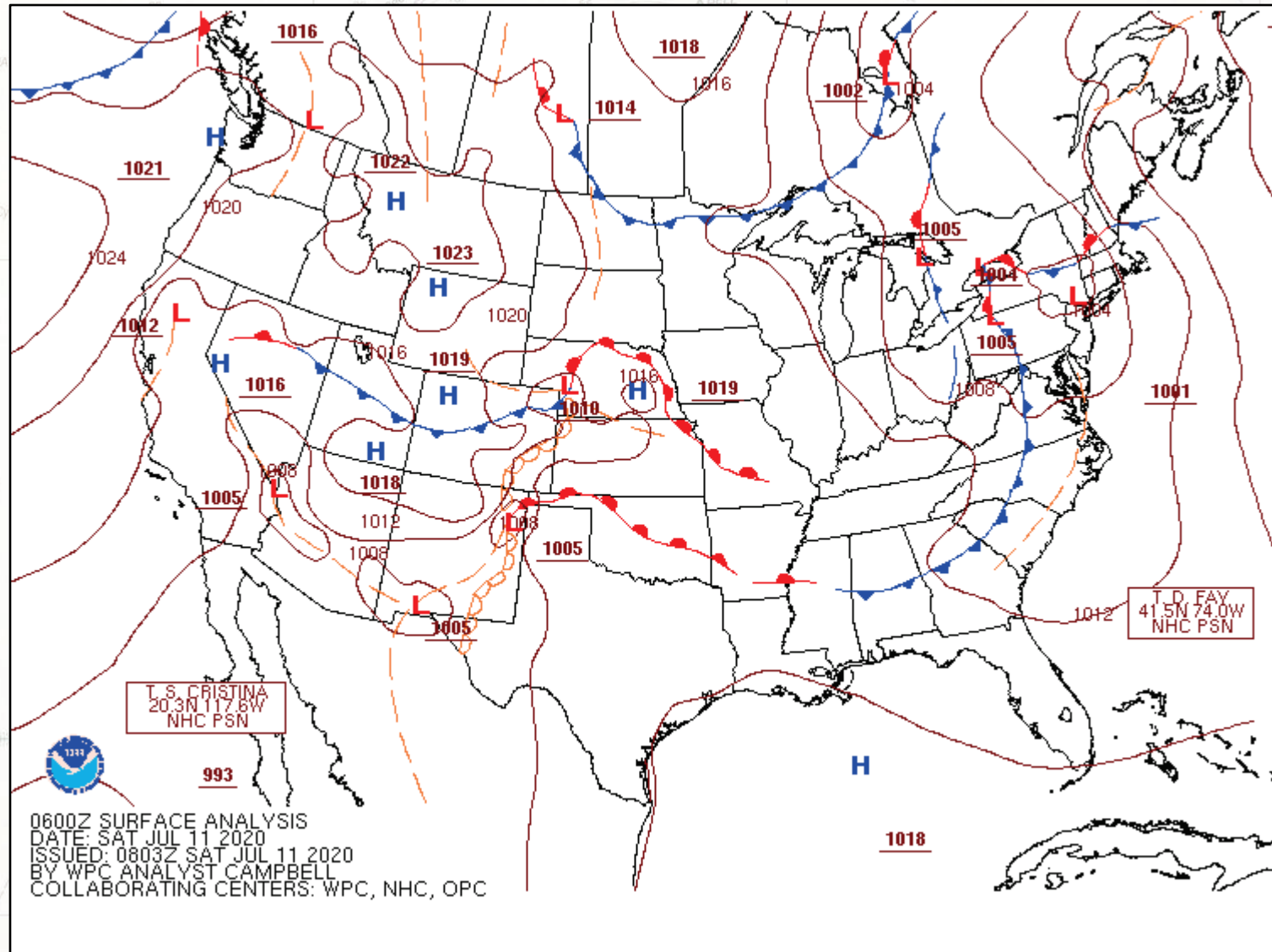


MARINE WEATHER
seminars • resources • routing

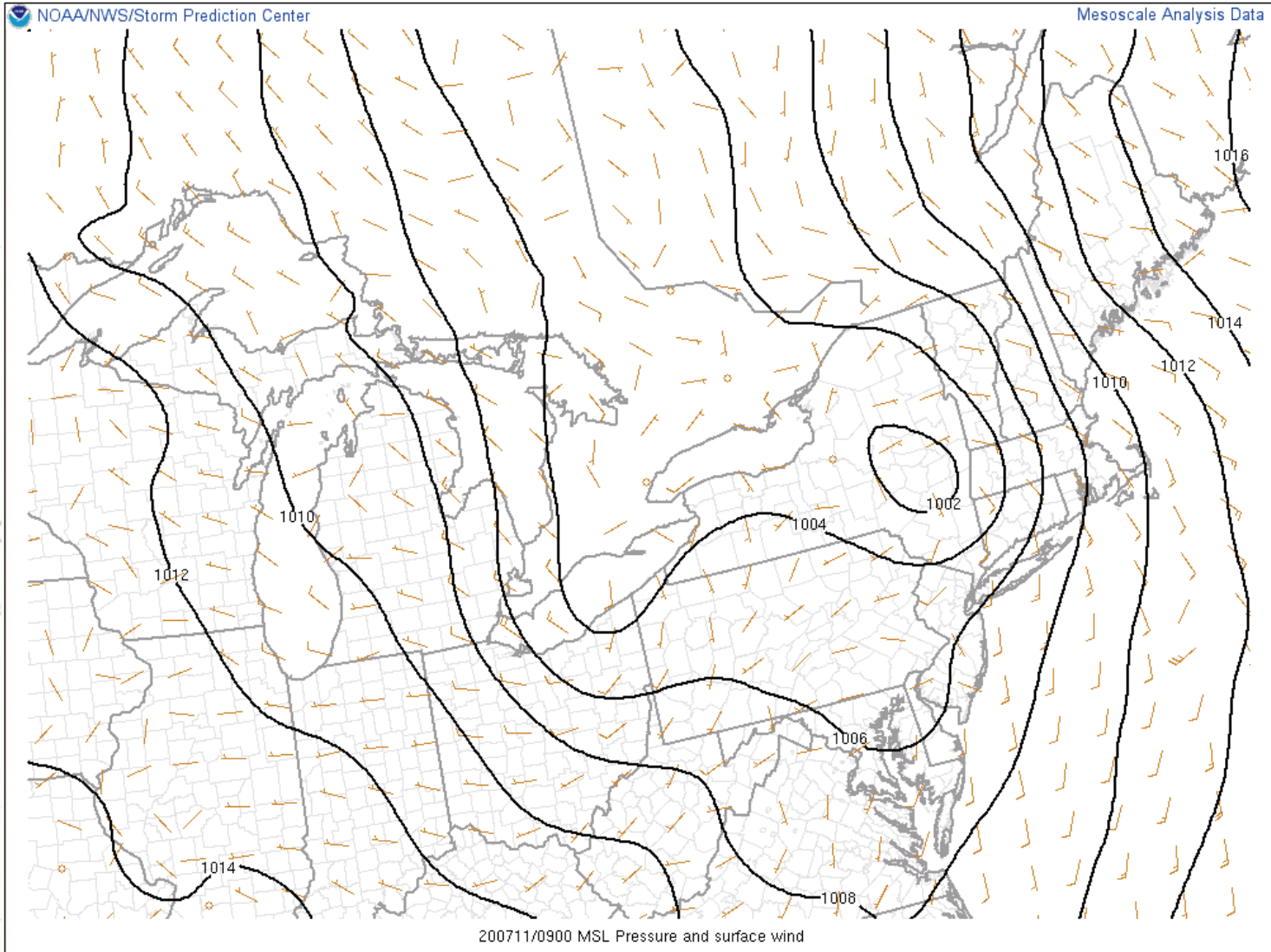
DISCLAIMER

The user assumes all risk related to the use of this data. The crew of each participating yacht must determine their ability and willingness to accommodate weather-related challenges. Weather conditions often change very rapidly. Please consult the current National Weather Service forecast, watches, and warnings before and during the race.


Recent Surface Analysis



Recent Surface Analysis

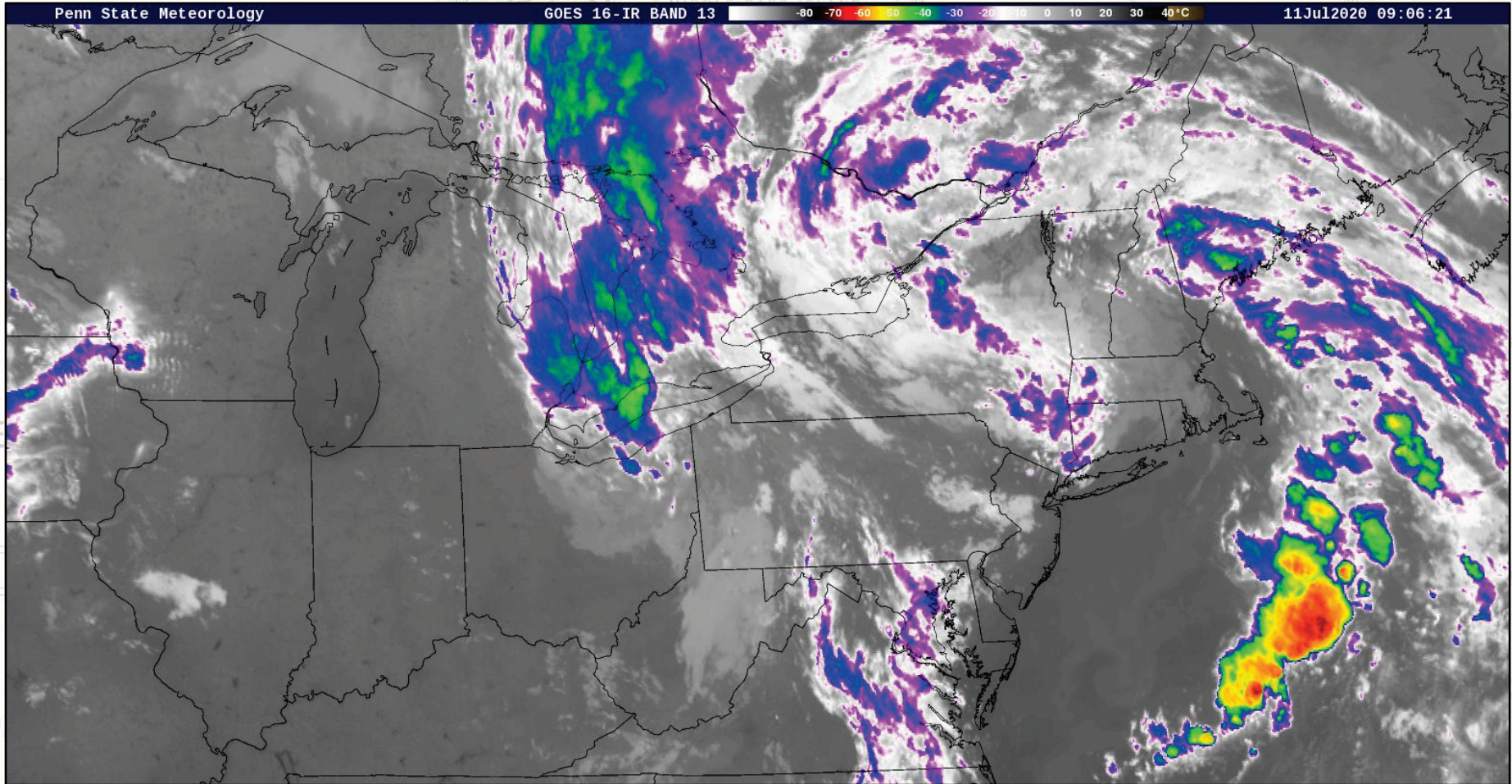


Recent Infrared Satellite Image

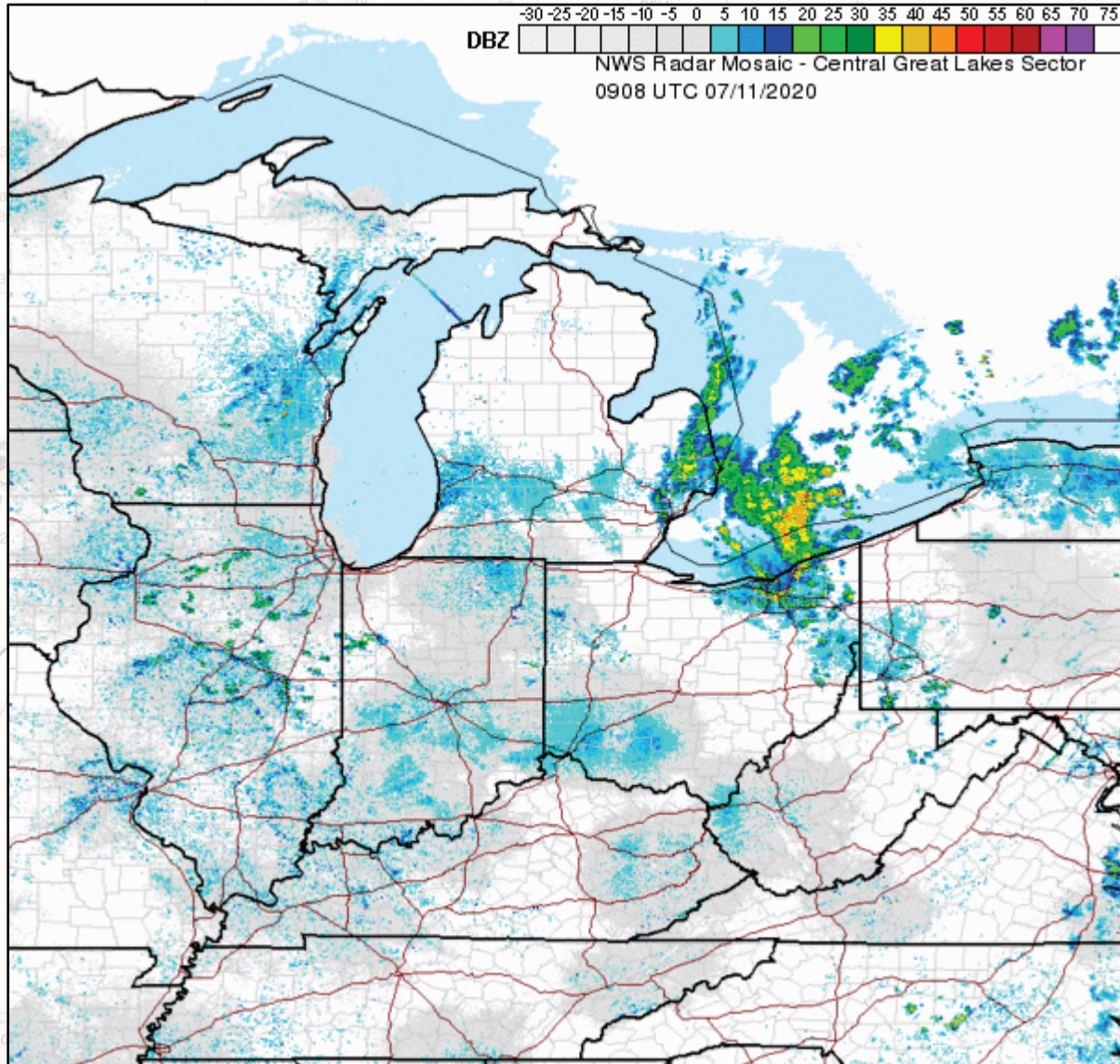


200711/0810 GOES13 IR4

Regional Infrared Satellite



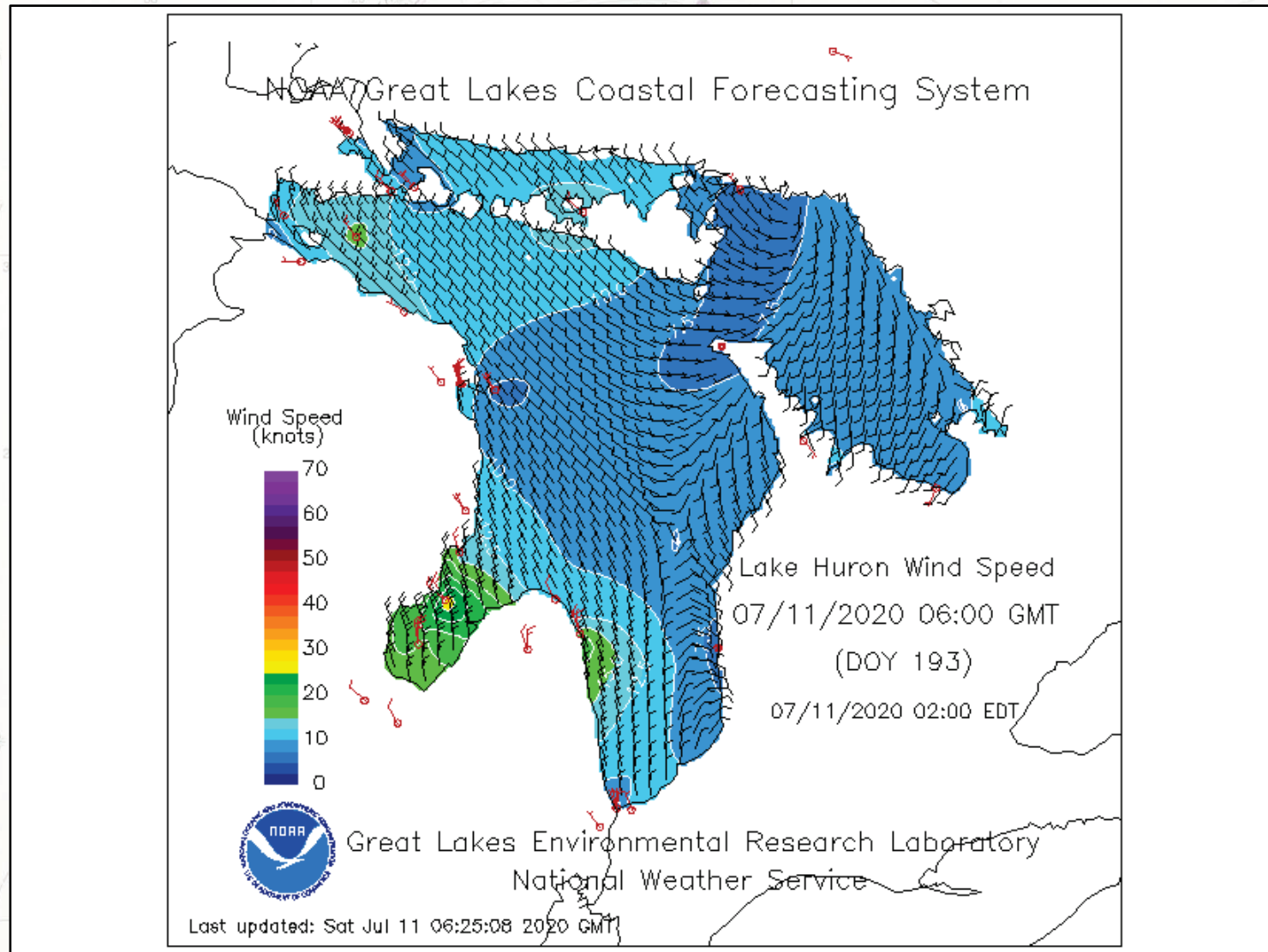
Regional Radar Image



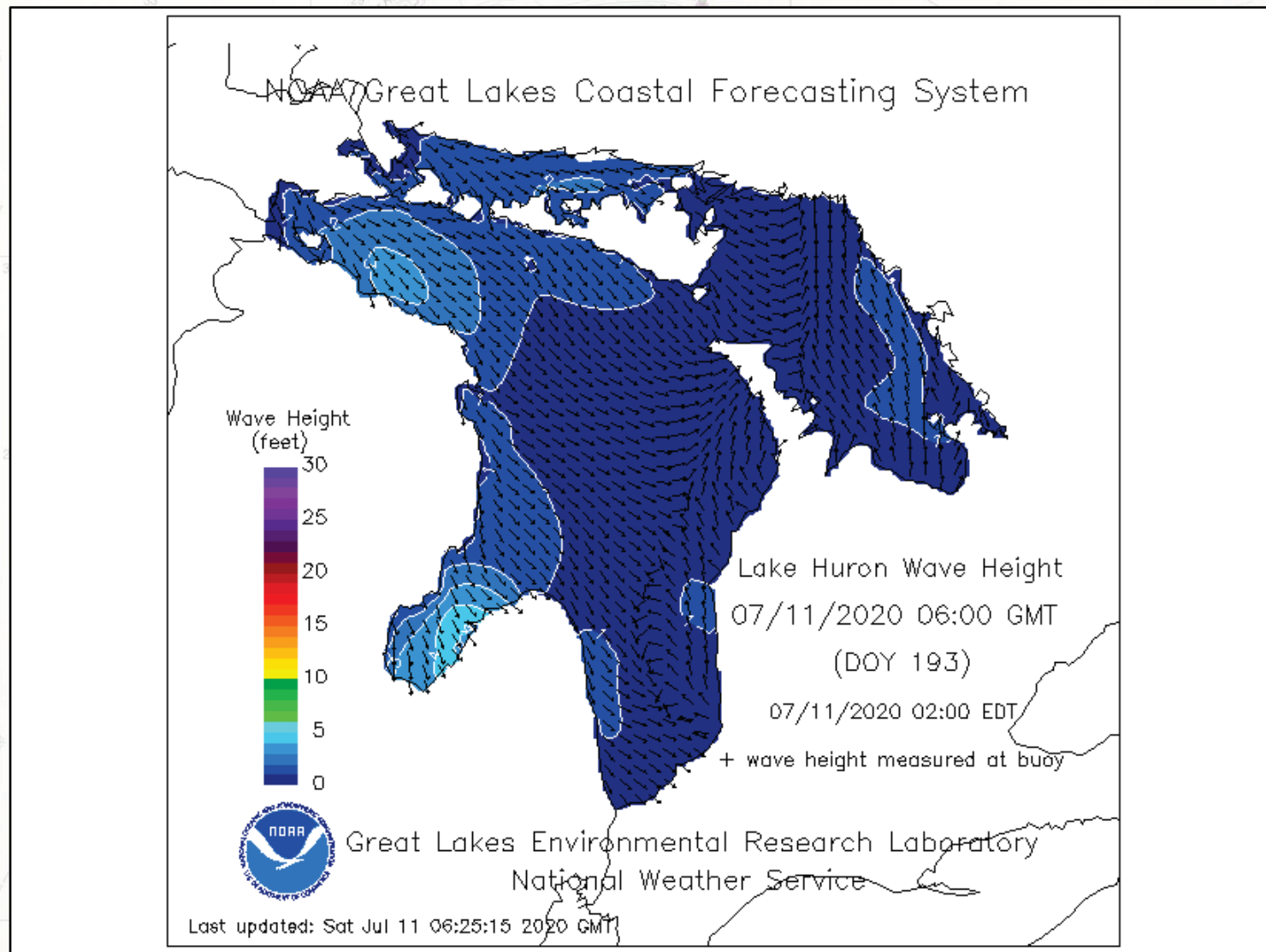
Current Observations

For sheets covering
islands in Lake Erie
refer to Sheet 26. 27

Recent Wind Observations



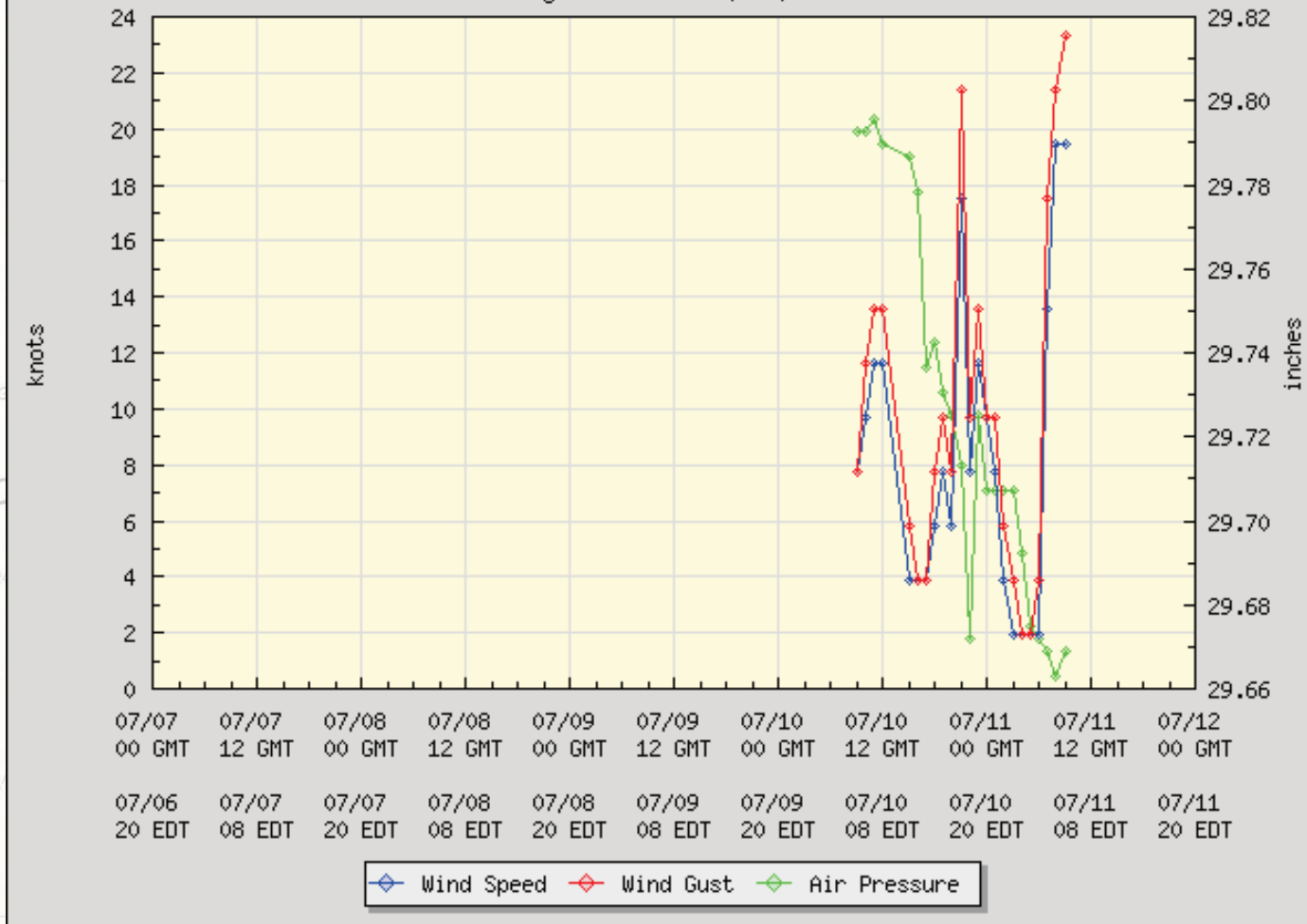
Recent Wave Observations



Buoy 45149

Wind Speed/Air Pressure at 45149

Image Credit: NOAA/NWS/NDBC

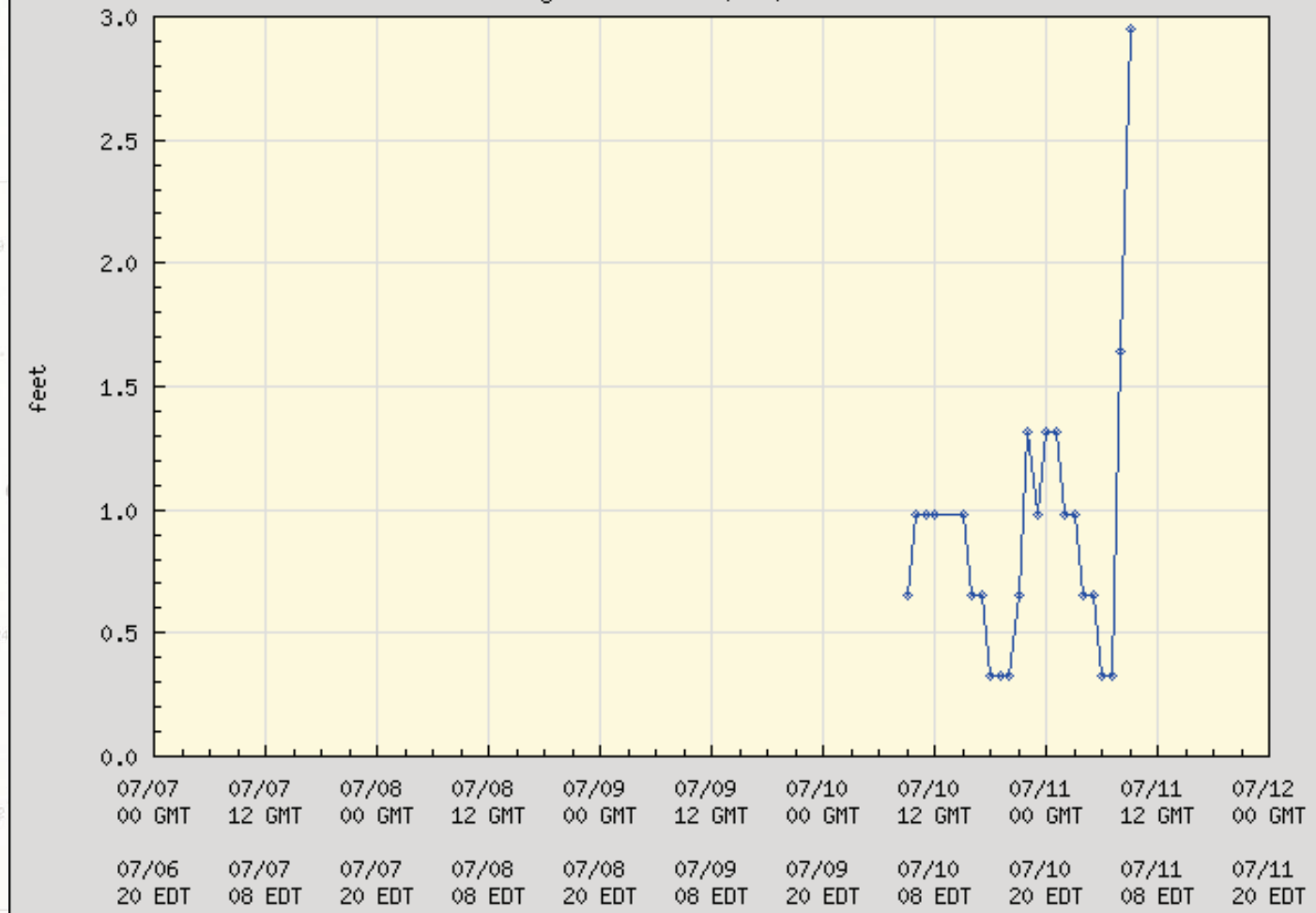


Bayview Mackinac Race Weather Briefing

Buoy 45149

Wave Height at 45149

Image Credit: NOAA/NWS/NDBC

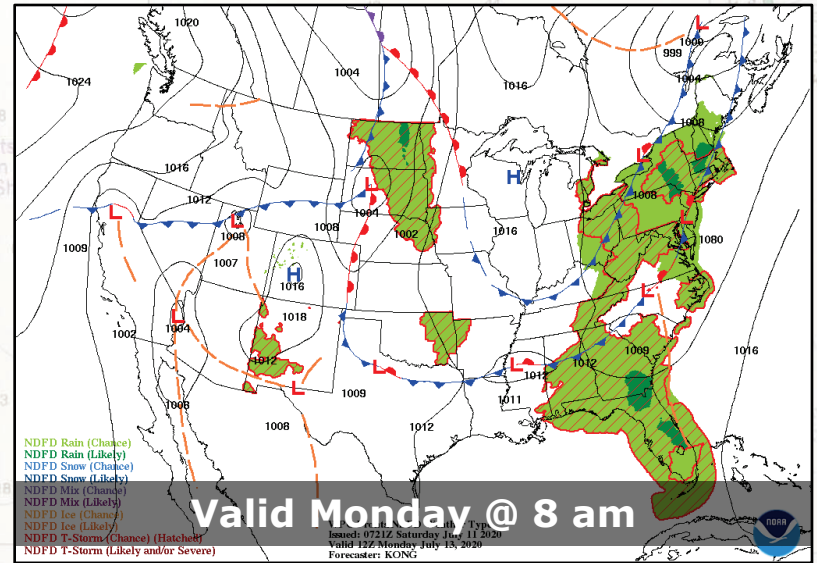
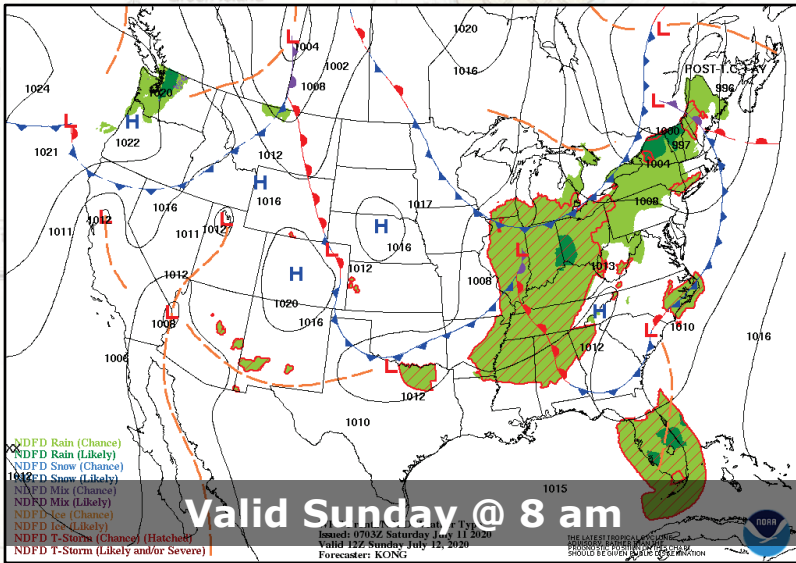
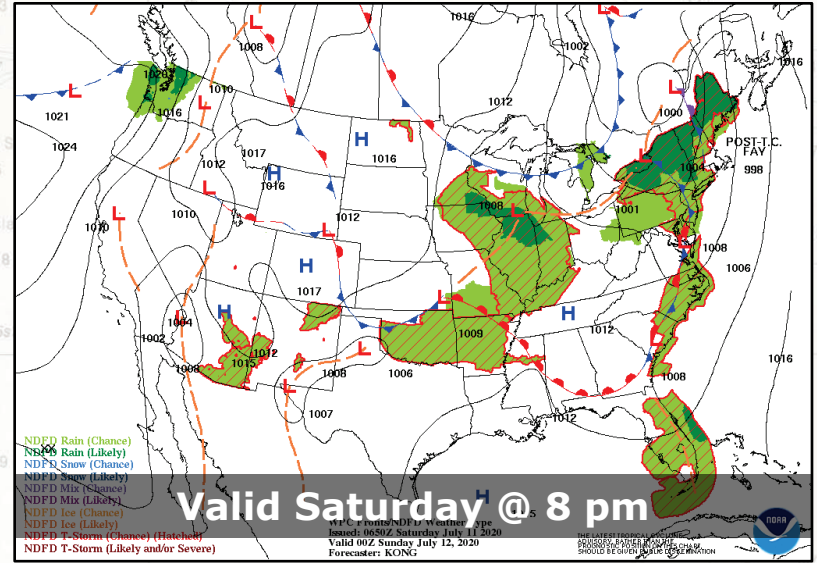
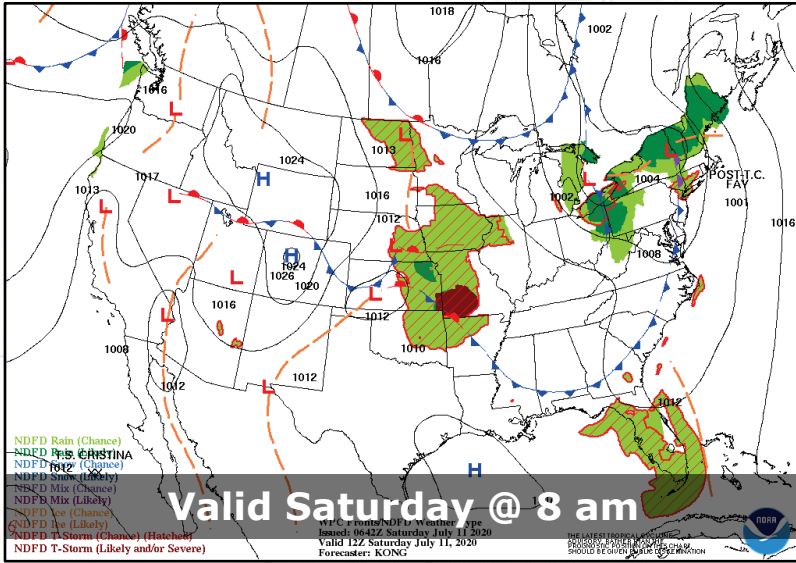


Bayview Mackinac Race Weather Briefing

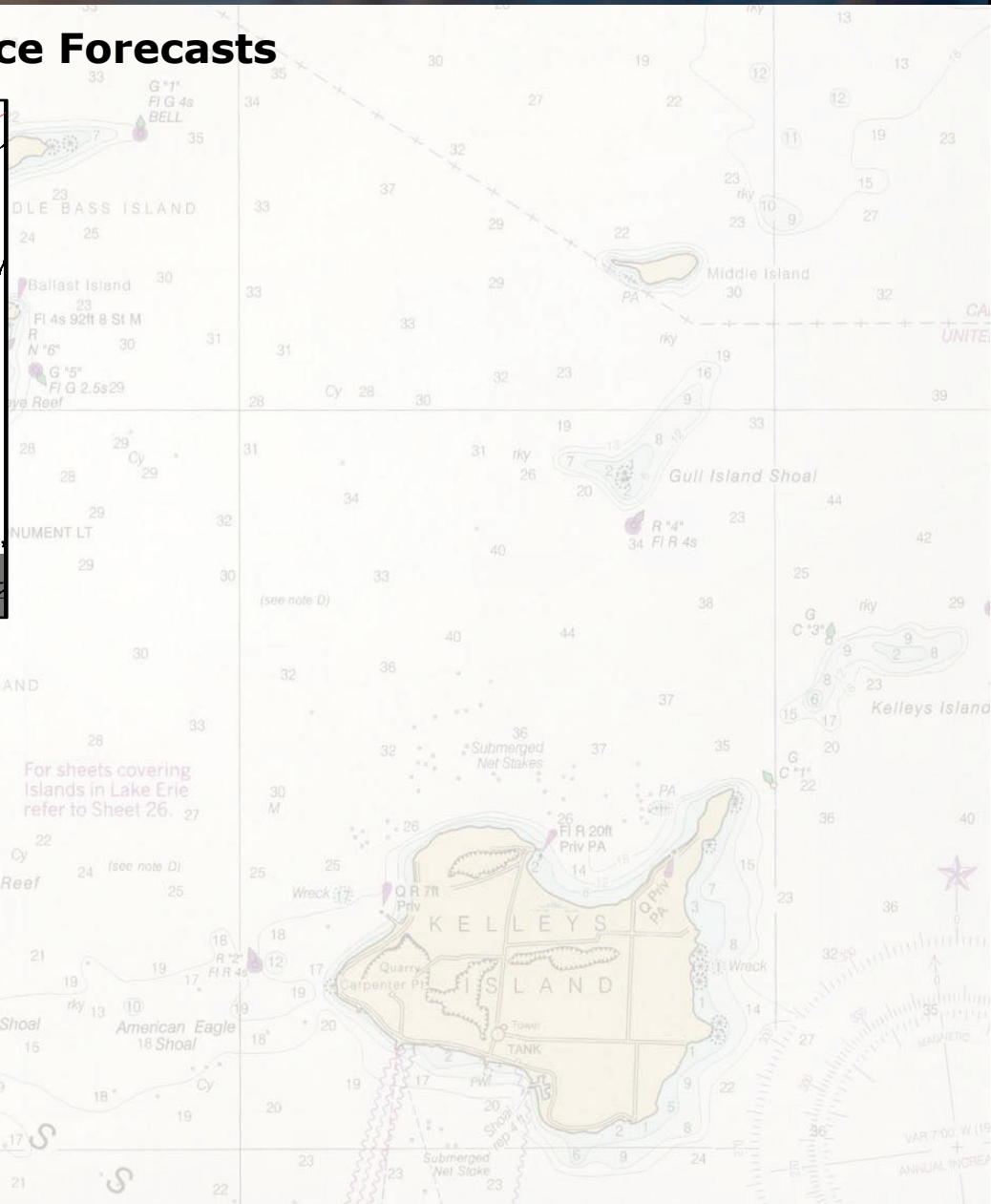
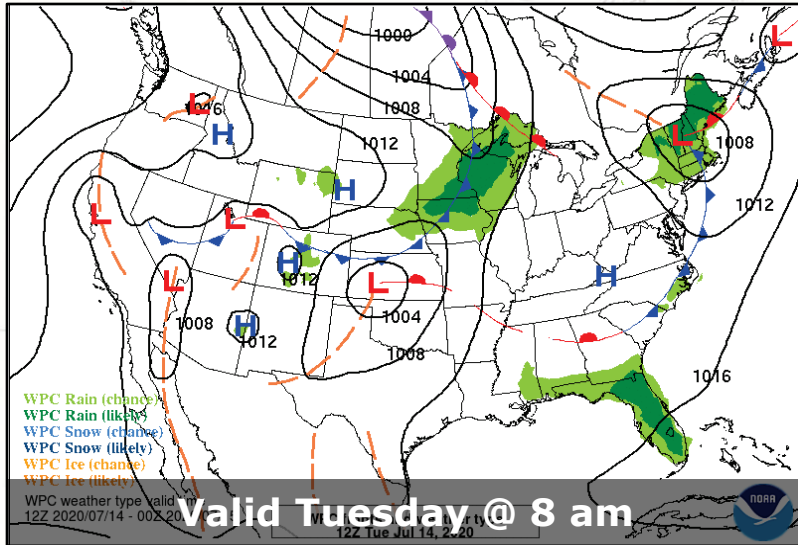
Surface Forecasts

For sheets covering
islands in Lake Erie
refer to Sheet 26. 27

Surface Forecasts



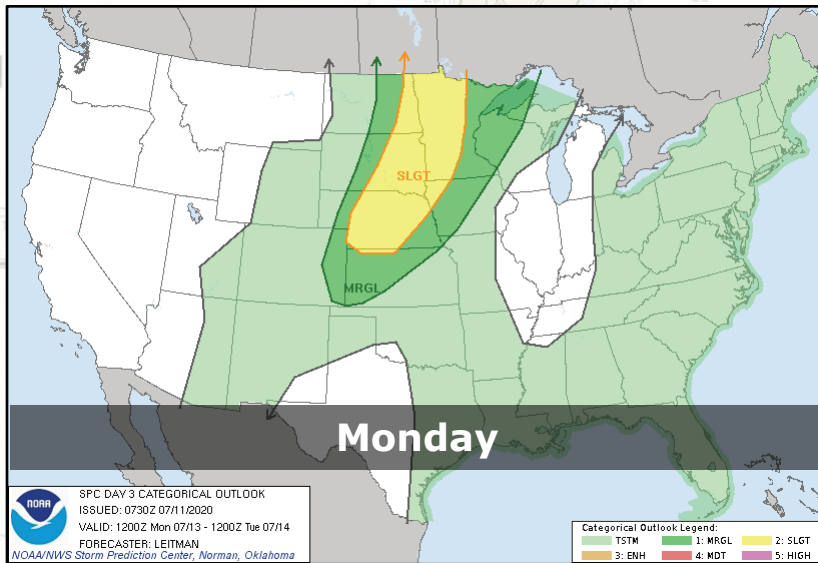
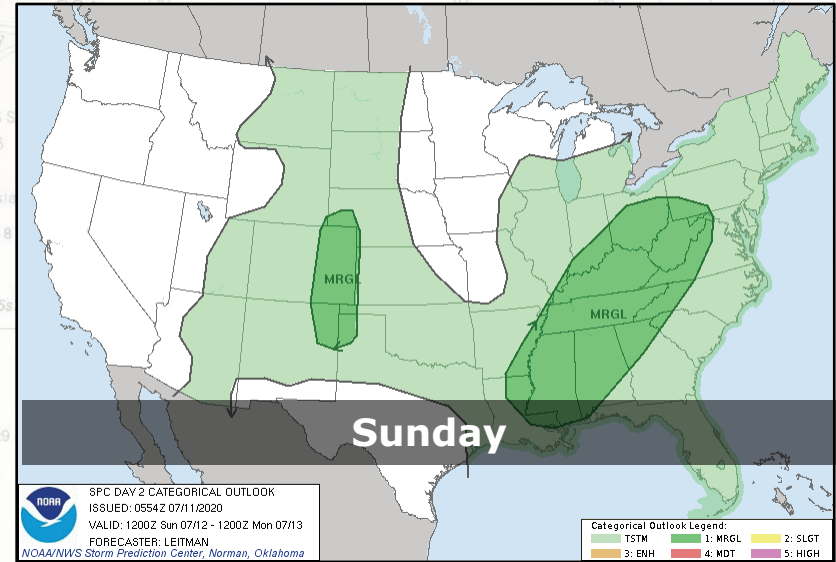
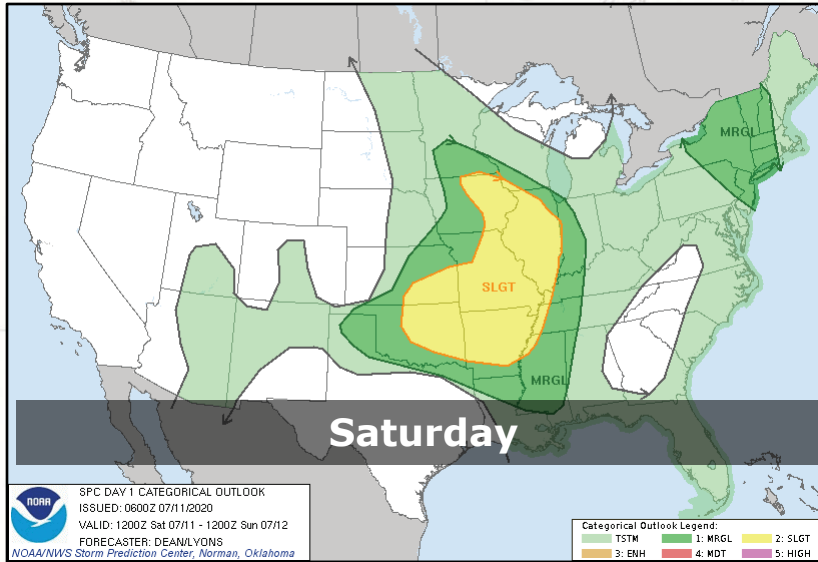
Surface Forecasts



Convective Outlooks

For sheets covering
Islands in Lake Erie
refer to Sheet 26. 27

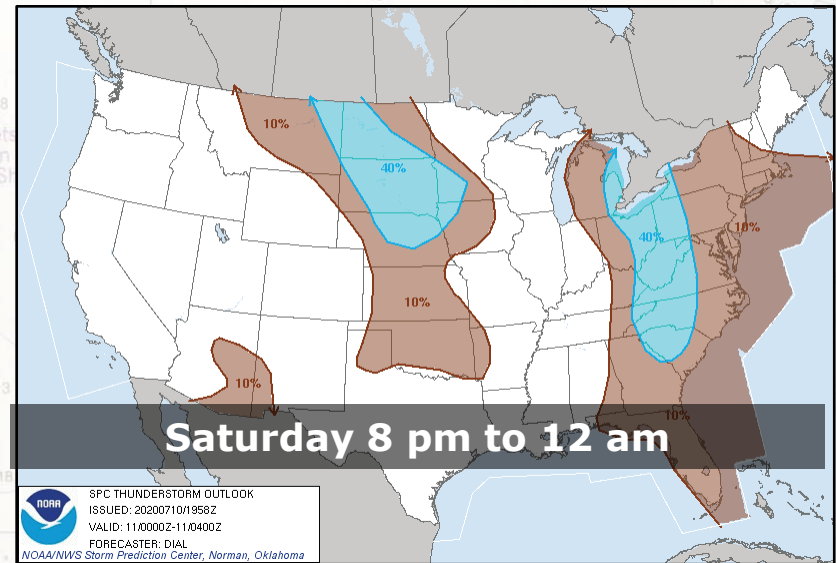
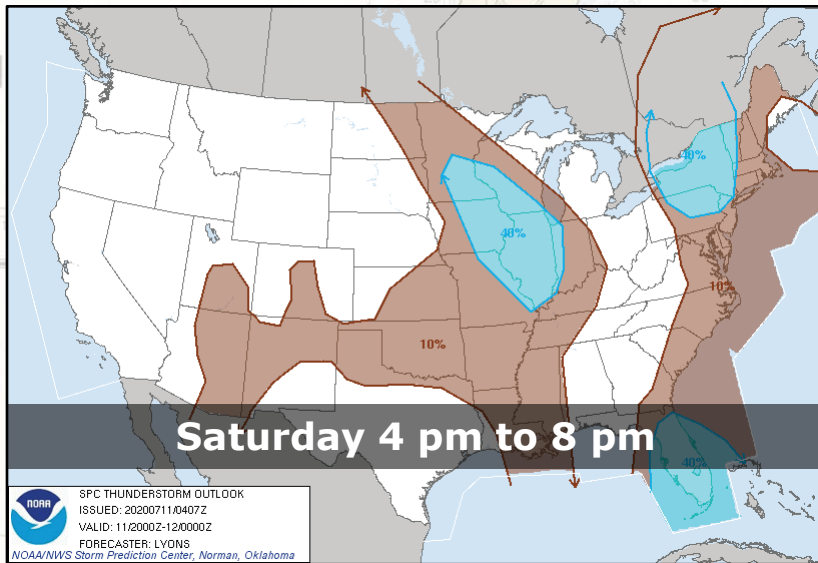
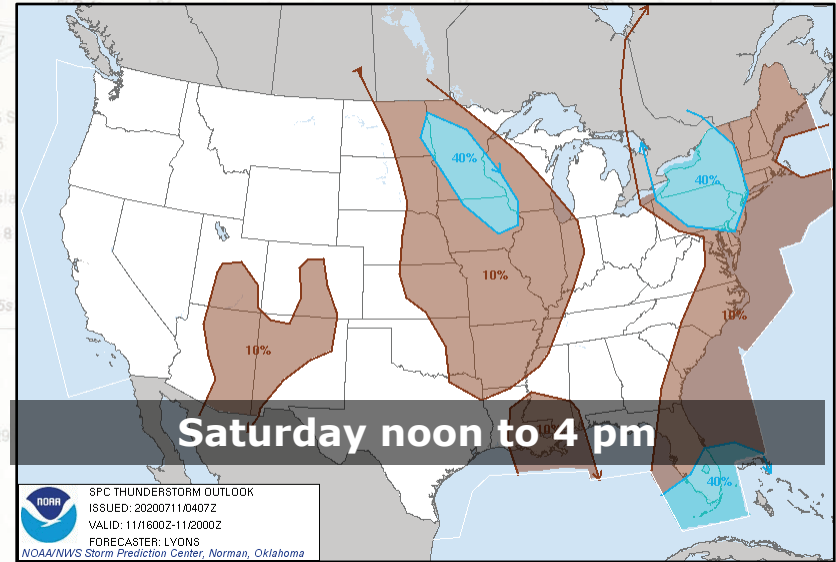
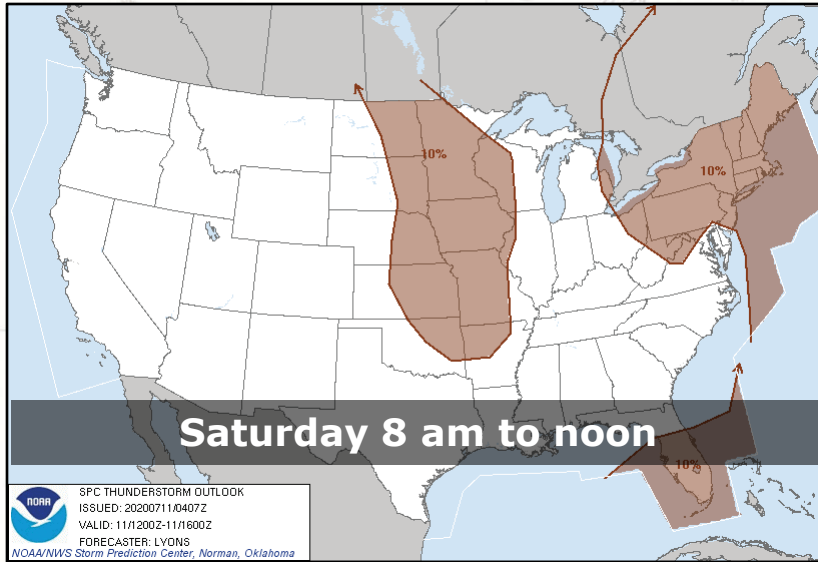
Convective Outlooks



Thunderstorm Outlooks

For sheets covering
Islands in Lake Erie
refer to Sheet 26. 27

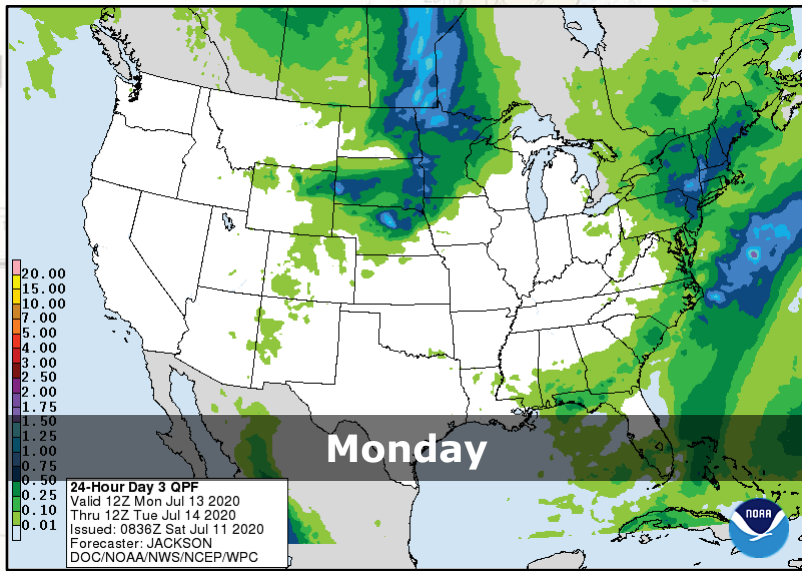
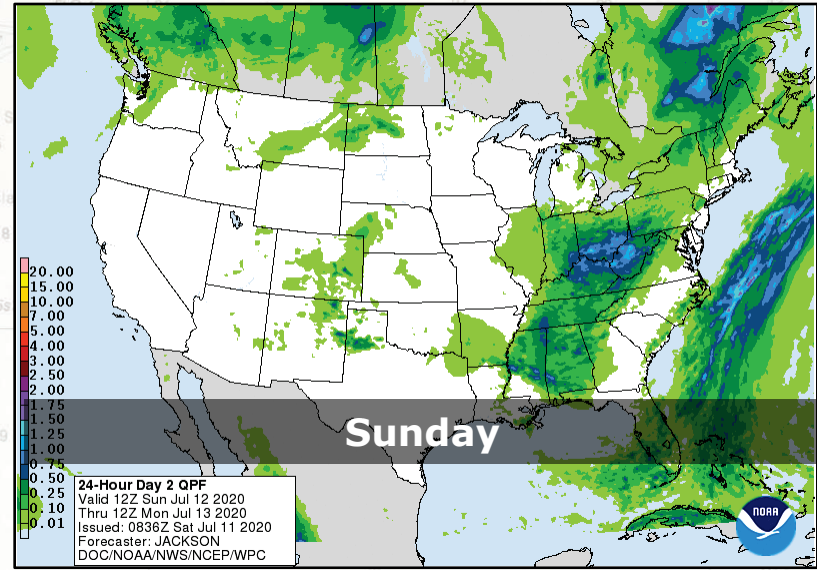
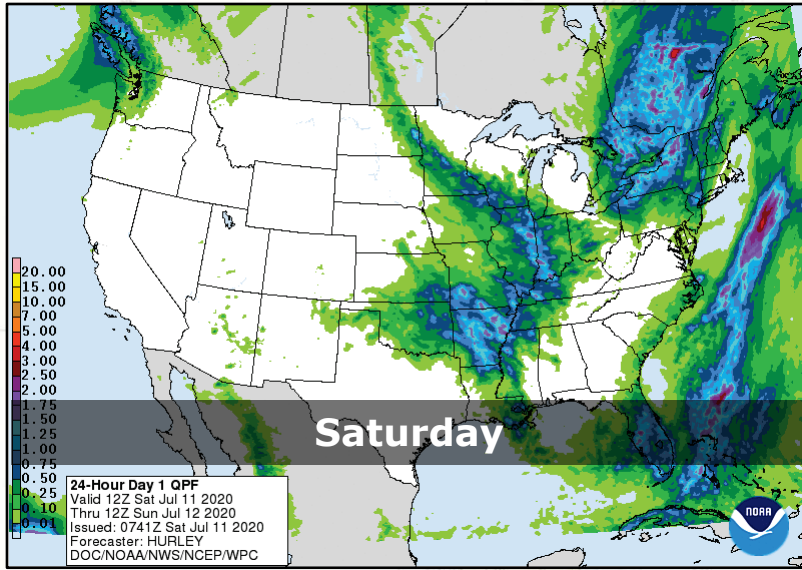
Thunderstorm Outlooks



Precipitation Forecasts

For sheets covering
islands in Lake Erie
refer to Sheet 26. 27

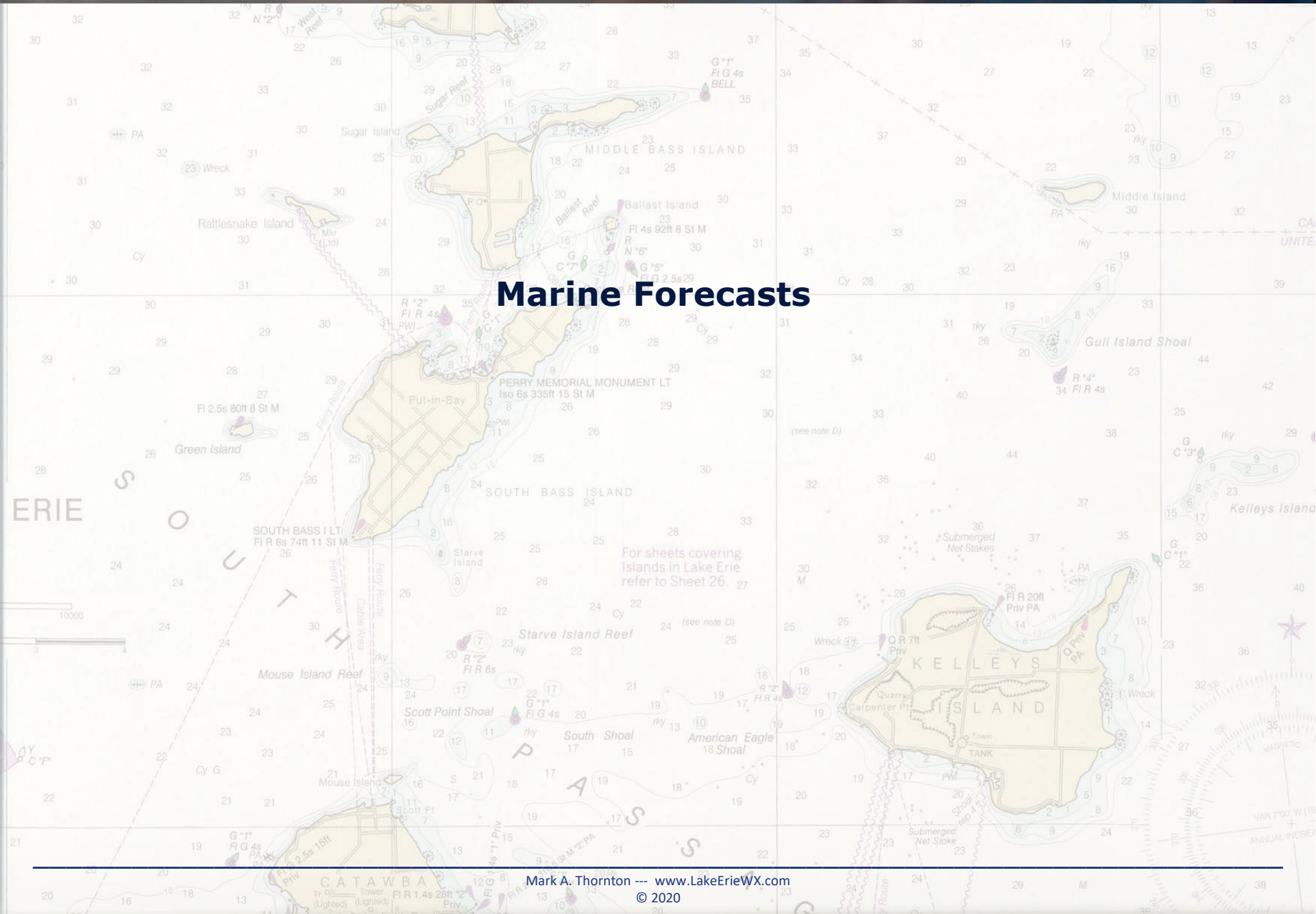
Precipitation Forecasts



Bayview Mackinac Race Weather Briefing

Marine Forecasts

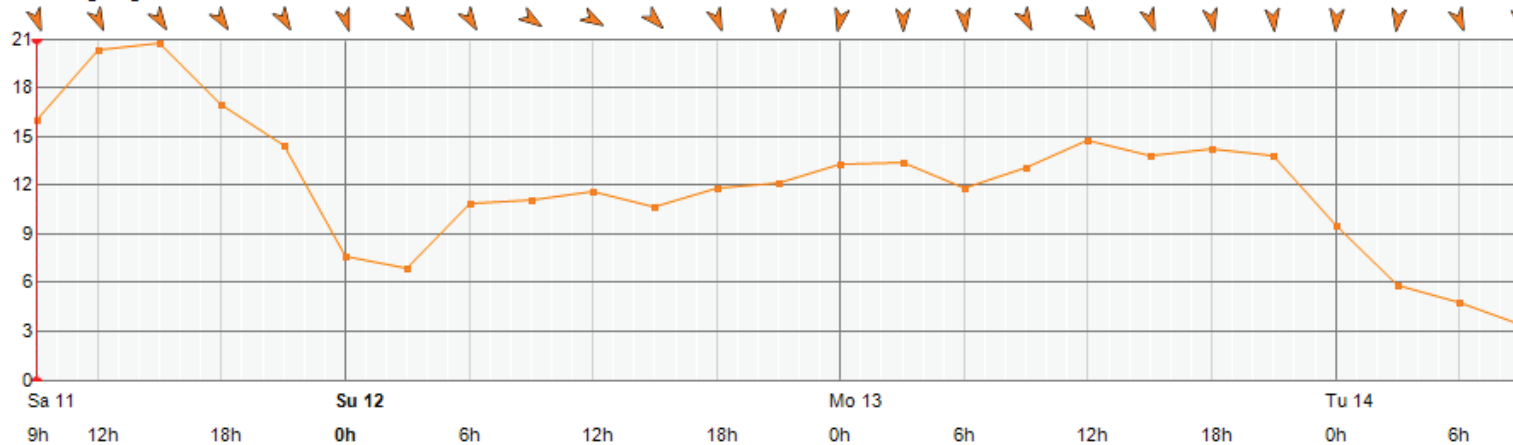
For sheets covering
Islands in Lake Erie
refer to Sheet 26. 27



Marine Forecasts – Southern Lake Huron

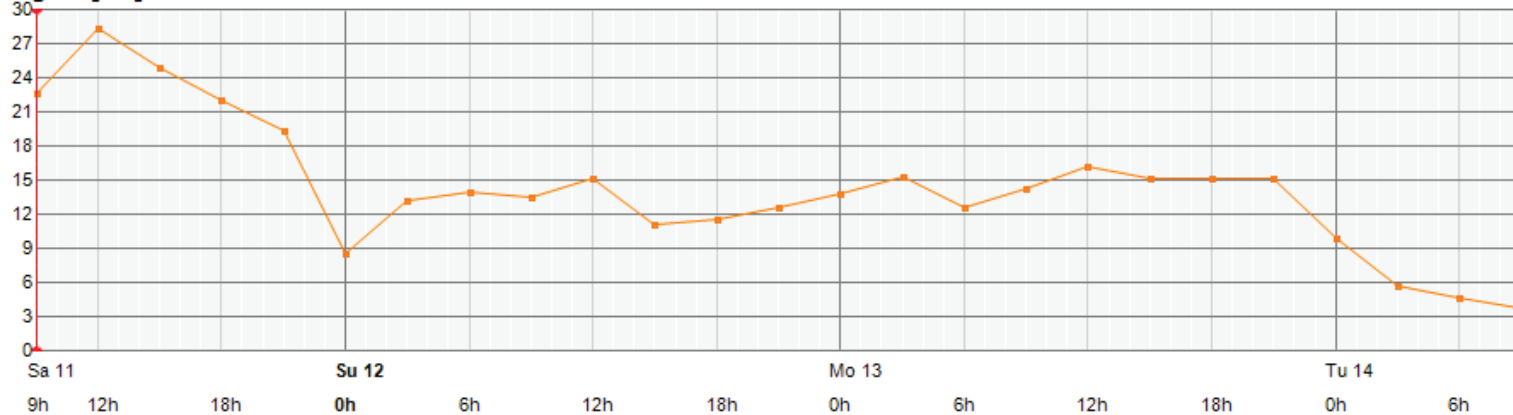
Meteograms for 43.3683°N; 82.3467°W

10m Wind [kts]



nam_2020-07-11_09-50-37

Wind gust [kts]

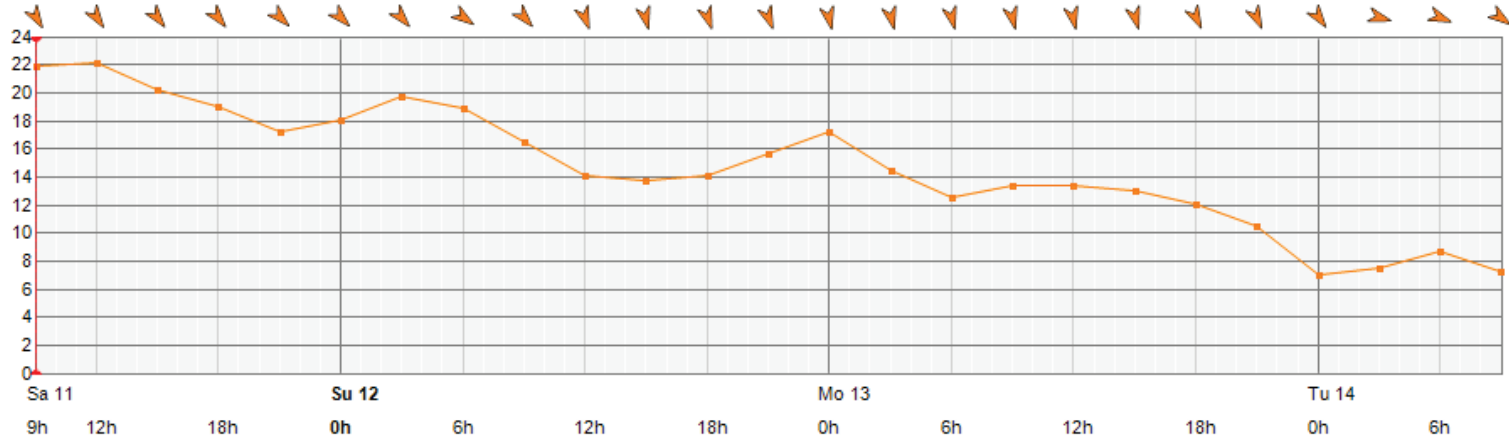


nam_2020-07-11_09-50-37

Marine Forecasts – Central Lake Huron

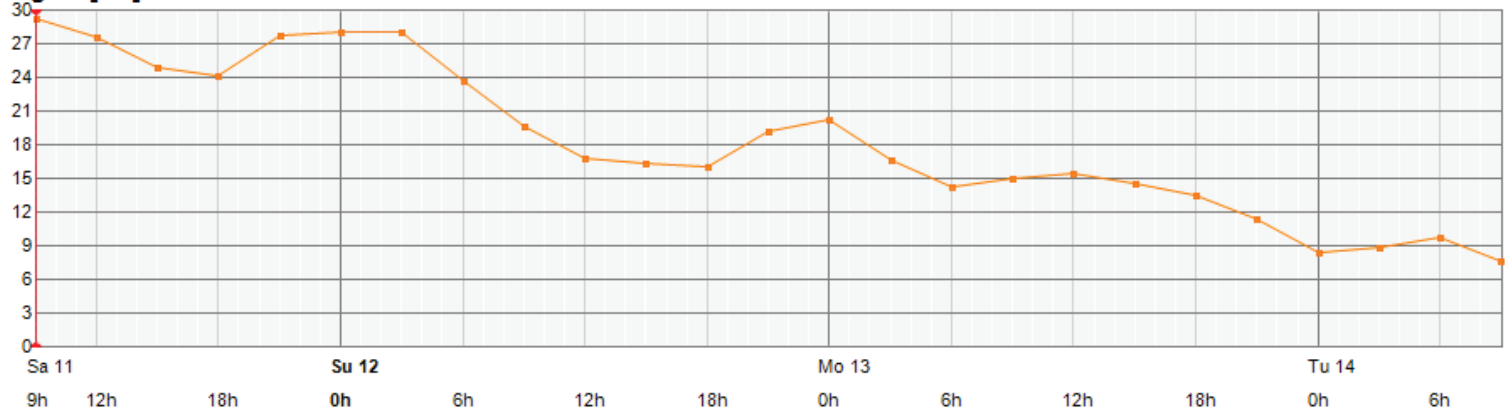
Meteograms for 44.6681°N; 82.7247°W

10m Wind [kts]



nam_2020-07-11_09-50-37

Wind gust [kts]

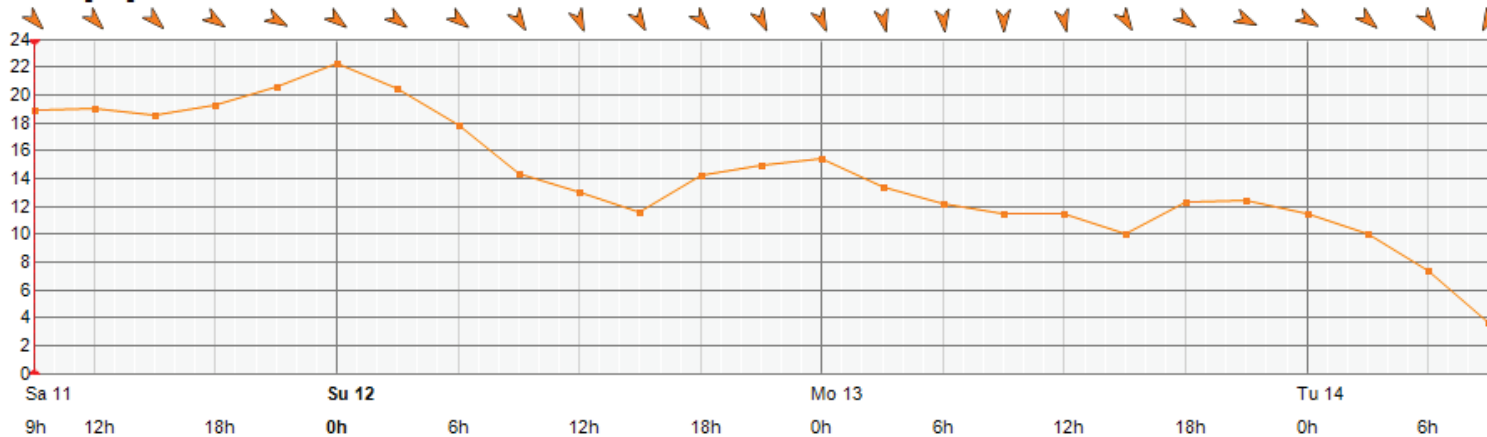


nam_2020-07-11_09-50-37

Marine Forecasts – Northern Lake Huron

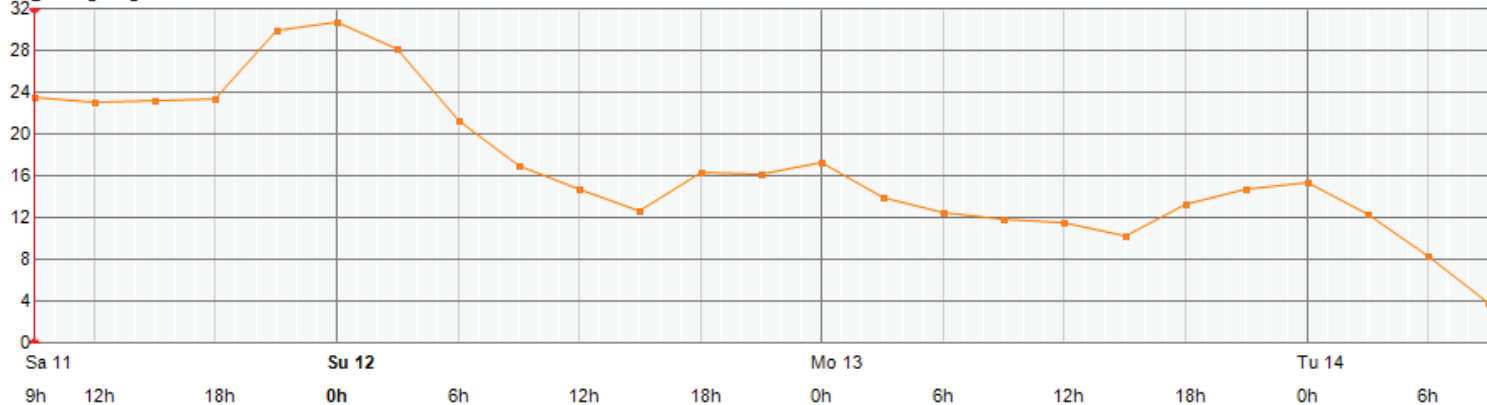
Meteograms for 45.4175°N; 83.2006°W

10m Wind [kts]



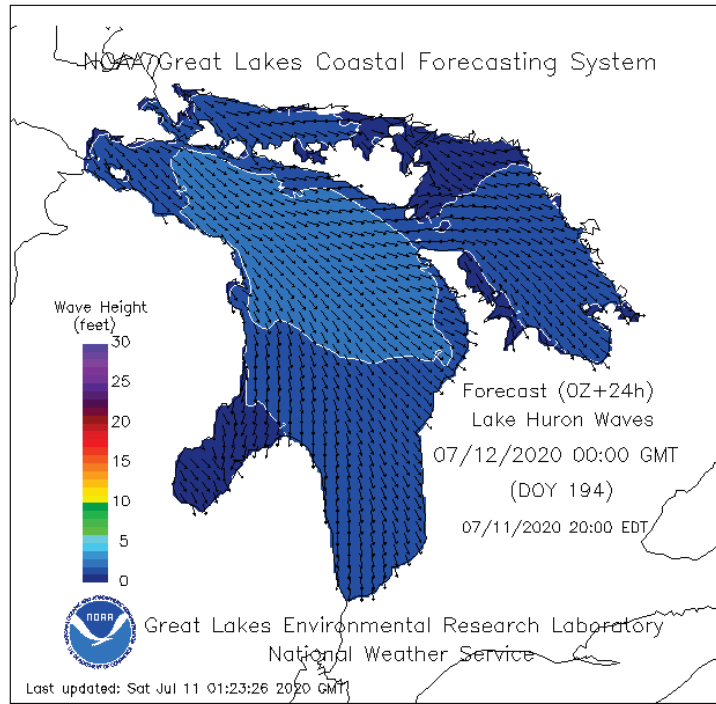
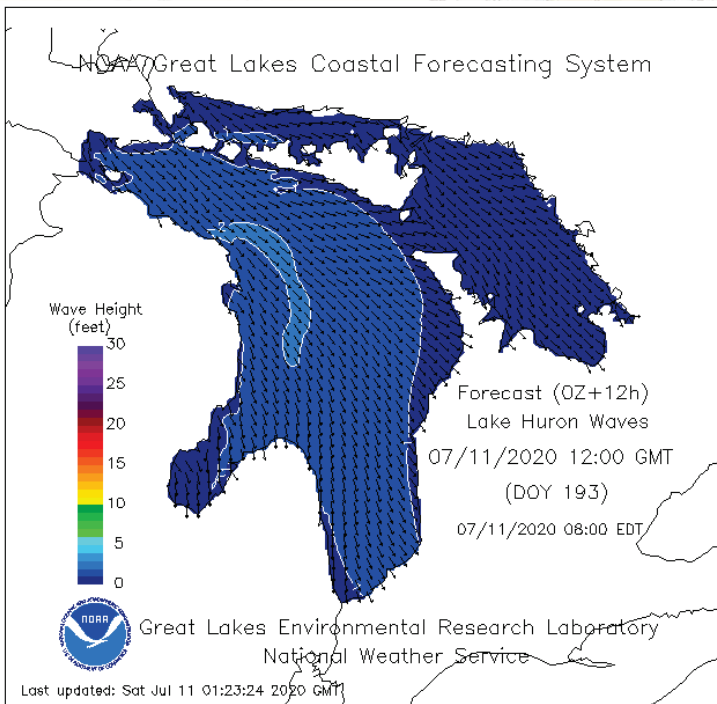
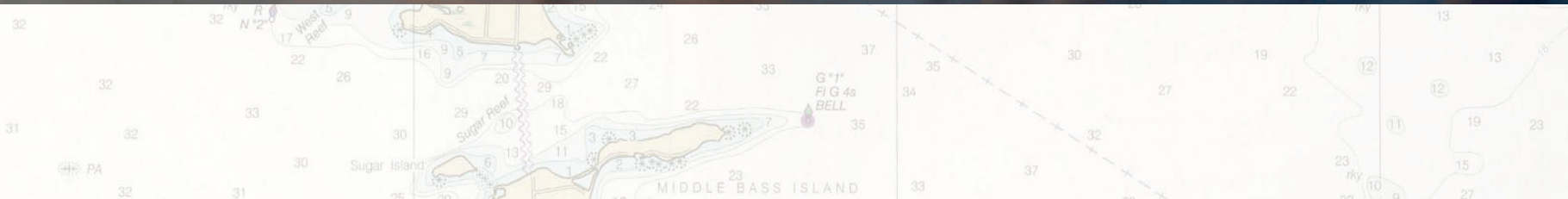
nam_2020-07-11_09-50-37

Wind gust [kts]

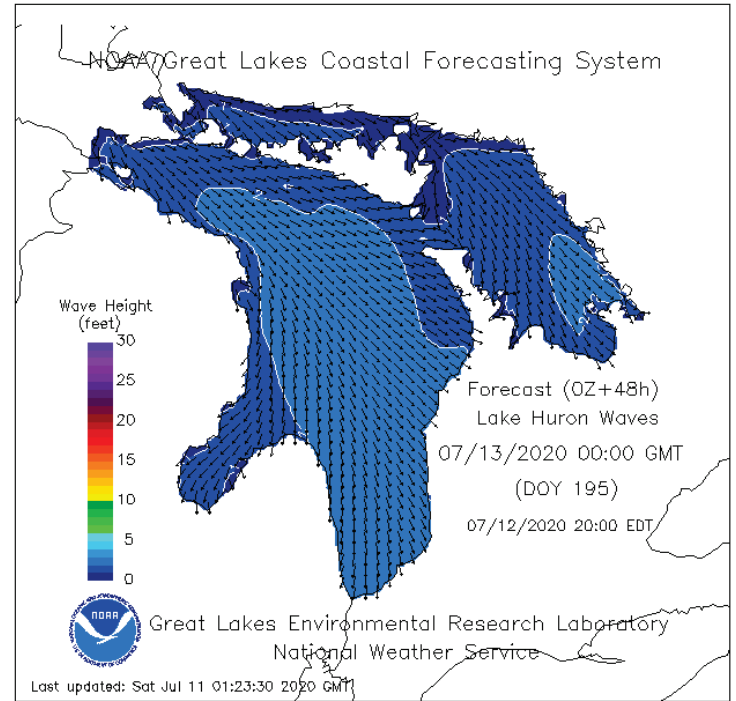
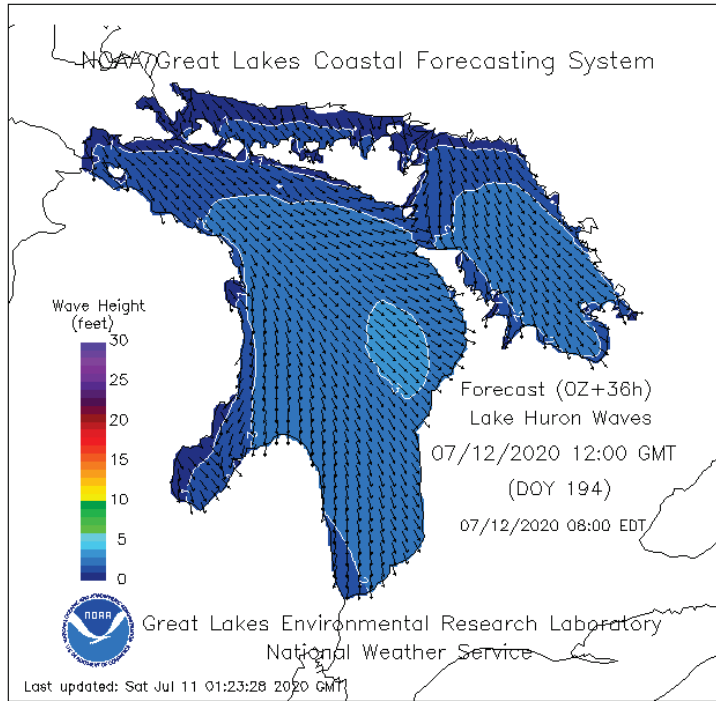


nam_2020-07-11_09-50-37

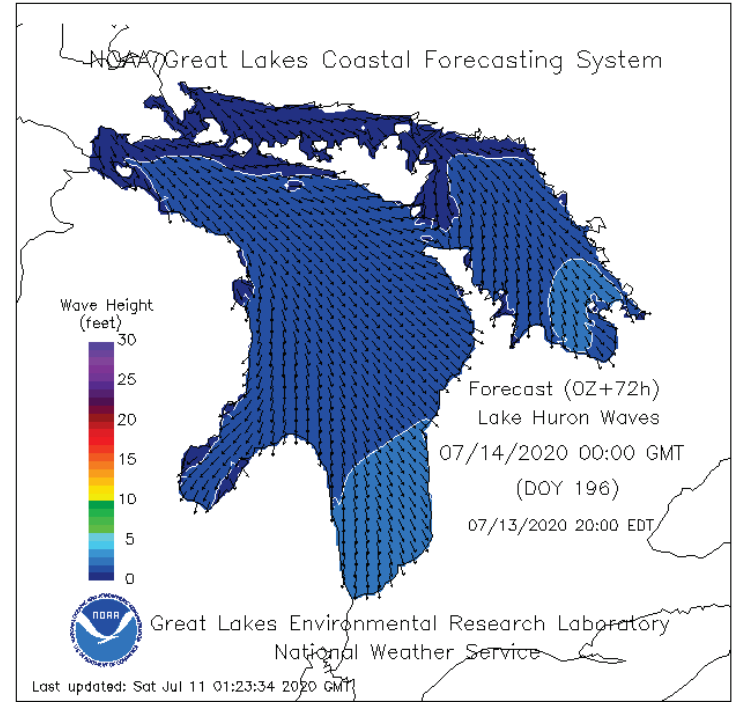
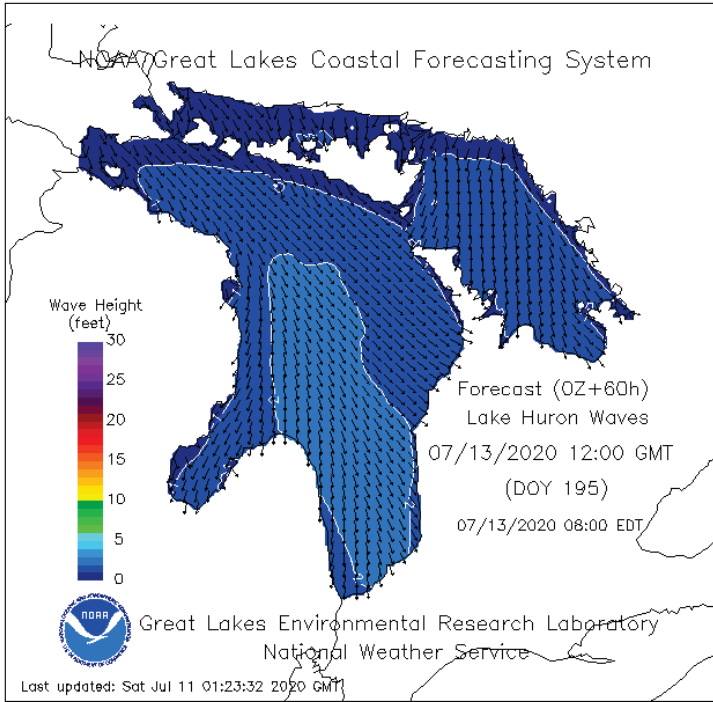
Bayview Mackinac Race Weather Briefing



Bayview Mackinac Race Weather Briefing



Bayview Mackinac Race Weather Briefing



Have a safe and speedy trip to the Island!

For sheets covering Islands in Lake Erie refer to Sheet 26. 27